

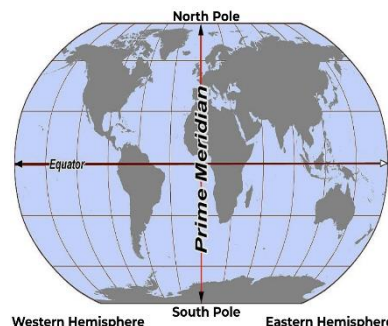
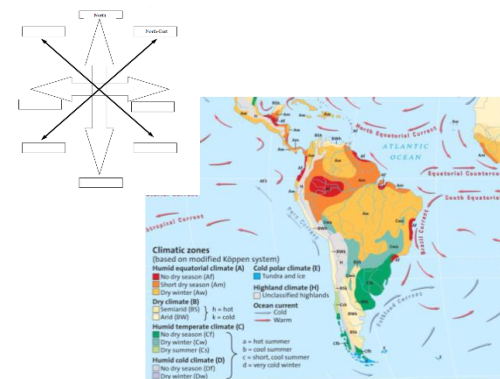


ALDER COPPICE PRIMARY SCHOOL UNIT INFORMATION

SUBJECT: Geography		YEAR 6  Techniques	FOCUS: Geographical Skills & Fieldwork	SPRING TERM UNIT 2: Maps & Fieldwork
Knowledge Focus	Geographical Skills & Fieldwork			
National Curriculum Knowledge	<ul style="list-style-type: none">- Use the eight points of a compass, four and six-figure grid references, symbols and key (including the use of Ordnance Survey maps) to build their knowledge of the United Kingdom and the wider world- Use fieldwork to observe, measure, record and present the human and physical features in the local area using a range of methods, including sketch maps, plans and graphs, and digital technologies.			
Year 6	<p>Pupils Will:</p> <ul style="list-style-type: none">• Explore what fieldwork is• Examine why geographers do fieldwork• Describe what sort of fieldwork geographers do• Review how to safely collect fieldwork data• Collect data about road use from home or locally <div></div>		<ul style="list-style-type: none">• Understand why maps are important to fieldwork• Know how maps are used• Know the 8 points on a compass• Know how to use four and six figure grid references• Know why we have different time zones <div></div>	