









ALDER COPPICE PRIMARY SCHOOL UNIT INFORMATION

SUBJECT: Geography		YEAR 4	FOCUS: Locational Knowledge & Human & Physical Geography	SUMMER TERM UNIT 3: RIVERS
Knowledge Focus	 Human & Physical Geography		 Locational Knowledge	
National Curriculum Knowledge	<p>Human - Describe and understand key aspects of physical geography, including: climate zones, biomes and vegetation belts, rivers, mountains, volcanoes and earthquakes, and the water cycle</p> <p>Physical - Describe and understand key aspects of human geography, including: types of settlement and land use, economic activity including trade links, and the distribution of natural resources including energy, food, minerals and water</p>		<p>- Name and locate counties and cities of the United Kingdom, geographical regions and their identifying human and physical characteristics, key topographical features (including hills, mountains, coasts and rivers), and land-use patterns; and understand how some of these aspects have changed over time</p>	
Year 4	<div><div><p>Key Knowledge:</p><ul style="list-style-type: none">• Explain the features of the water cycle• Know and label some of the main features of a river• Know why most cities are located by a river• Know the name of, and locate, at least 4 of the world's longest rivers• Know, name and locate some rivers in the UK• Explain how & why rivers change over time• Know why rivers are important• Know how rivers are polluted and how this can affect the environment</div><div><div><div>Physical Features</div></div><div><div>Human Features</div></div><div><div>Diversity</div></div><div><div>Techniques</div></div></div><div><div><div>1 – Source</div><div>2 – Interlocking spur</div><div>3 – V-shaped valley</div><div>4 – Waterfall</div><div>5 – River channel (widens in middle course)</div><div>6 – Meander (erosion on outside of bend)</div><div>7 – Meander (deposition on inside of bend)</div><div>8 – Oxbow lake</div><div>9 – Rich, fertile land either side of the river</div><div>10 - Mouth</div></div></div></div>			