





ALDER COPPICE PRIMARY SCHOOL UNIT INFORMATION

SUBJECT: Geography		YEAR 6  Techniques	FOCUS: Place Knowledge	SPRING TERM UNIT 3: WALES – What makes North Wales a Unique Destination?
Knowledge Focus	Human & Physical Geography		Place Knowledge	
National Curriculum Knowledge	<p>- Describe and understand key aspects of physical geography, including: climate zones, biomes and vegetation belts, rivers, mountains, volcanoes and earthquakes, and the water cycle</p> <p>- Describe and understand key aspects of human geography, including: types of settlement and land use, economic activity including trade links, and the distribution of natural resources including energy, food, minerals and water</p>		<p>- Understand geographical similarities and differences through the study of human and physical geography of a region of the United Kingdom</p>	
Year 6  Location  Human Features  Physical Features	Pupils Will: <ul style="list-style-type: none"> • Use geographical language • Use different types of maps to respond to geographical questions • Research land use in Wales compared to the UK • Use graphs to find out geographical data, such as average temperatures, rainfall etc • Map skills – use 4 & 6 figure grid references & plan a route • Find out what geographical features are found in North Wales and why Llandudno is a special destination 			